

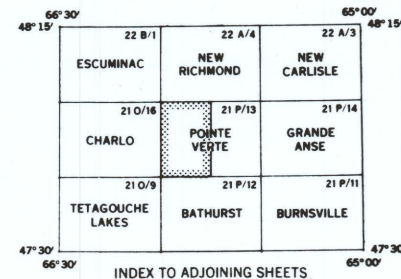
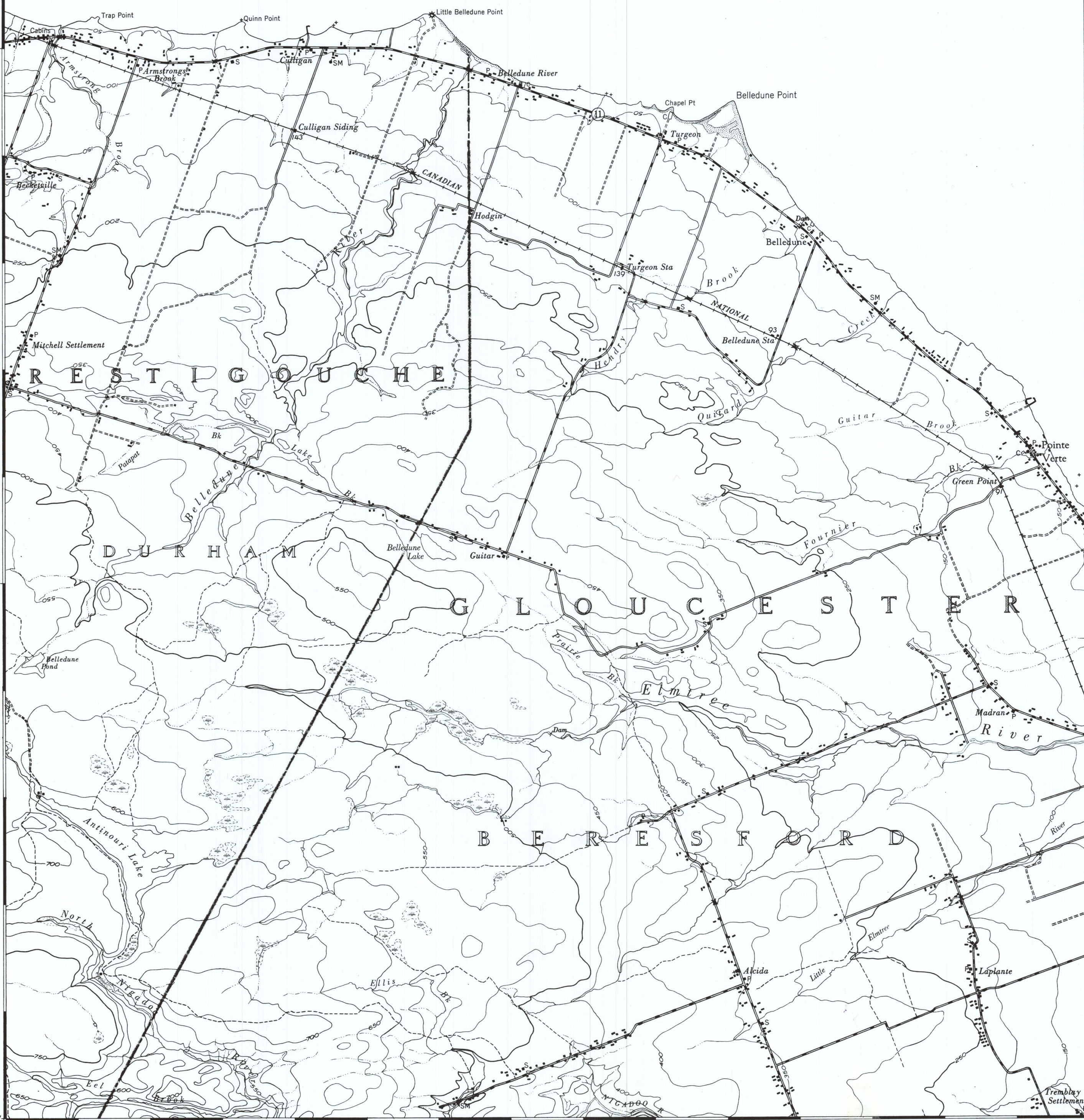


CANADA  
DEPARTMENT OF  
MINES AND TECHNICAL SURVEYS  
SURVEYS AND MAPPING BRANCH

C H A L E U R B A Y

REFERENCE

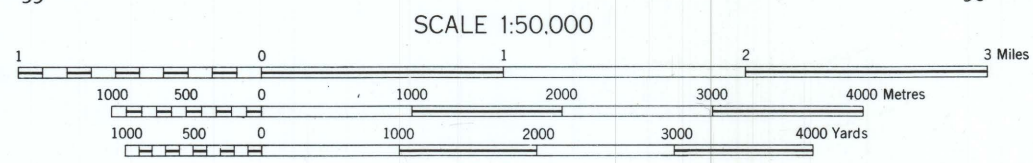
- Roads:  
hard surface, heavy duty ..... 3 or more lanes ..... Part completed  
hard surface, heavy duty ..... 2 lanes ..... Route No.  
hard surface, medium duty ..... 3 or more lanes ..... 2 lanes  
loose surface, graded and drained ..... 3 or more lanes ..... Not less than 14 ft. wide  
Other Roads ..... Poor condition
- Trail or Portage ..... For
- Railways:  
standard gauge, multiple track ..... Station  
standard gauge, single track ..... Stop Siding  
abandoned .....  
narrow gauge, single track .....  
Cutting, embankment .....  
Bridges:  
road, railway .....  
overpass, underpass .....  
Boundaries:  
International .....  
Province or State .....  
County or District .....  
Township or Parish .....  
Reservation, Indian, Park, etc .....  
Surveyed Line .....  
Power Transmission Line .....  
Telephone Line .....  
Horizontal Control Point .....  
Boundary Mon., Survey Mon. .....  
Bench Mark ..... BM  
Spot Elevation, (in feet) ..... 782  
Building: Barn .....  
Mill or Factory, small, Sawmill, etc. .... SM  
Church; Cemetery .....  
School; Post Office ..... S  
Mine or Open Cut ..... P  
Quarry .....  
Sand or Gravel Pit .....  
Lake, intermittent or Pond .....  
Lake or Shoreline, indefinite .....  
Stream, intermittent or dry .....  
Stream, indefinite .....  
Irrigation Canal or Ditch .....  
Marsh or Swamp .....  
Inundated Land .....  
Falls; Rapids .....  
Foreshore Flats .....  
Bluff, Cliff or Escarpment .....  
Lighthouse .....  
Wharf or Pier, Ferry .....  
Reef, Rock or Small Island .....  
Contours:  
elevation .....  
depression .....  
approximate .....  
Wooded Area .....



MAGNETIC DECLINATION 24°11' WEST,  
AT CENTRE OF SHEET 1953.  
Annual magnetic change 2' easterly.

POINTE VERTE  
NEW BRUNSWICK  
21 1/3 WEST HALF  
SECOND EDITION

Produced by the Surveys and Mapping Branch,  
Department of Mines and Technical Surveys, 1951,  
from air photographs taken in 1944 and 1945.  
Printed by the Army Survey Establishment, R.C.E.,  
Department of National Defence, 1954.  
Copies may be obtained from the Map Distribution  
Office, Department of Mines and Technical Surveys,  
Ottawa, at 25 cents per copy.



CONTOUR INTERVAL 50 FEET  
All Elevations in Feet above Mean Sea Level

SUPERSEDED