






QUEEN CHARLOTTE ISLANDS AGENCY BRITISH COLUMBIA

SCALE: 8 MILES TO 1 INCH

LEGEND

Indian Reserves are shown thus 
Queen Charlotte Islands Agency lies west of line shown thus 
International Boundary is shown thus 
Roads are shown thus 
Railways are shown thus 

Indian Affairs Survey Records
No. F 3829
Rev. 12/7/54
File 21193 85
Date 29/1/54



V. 1600-1951

Prepared in the Legal Surveys and Aeronautical Charts Division,
Department of Mines and Technical Surveys, Ottawa, March, 1951.

Compiled: H.S. and S.T.
Checked by: S.R.

OK
J.28

Queen Charlotte Islands
F 3829

F 3829