

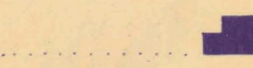








MS AGENCY LAKE

# OKANAGAN AGENCY

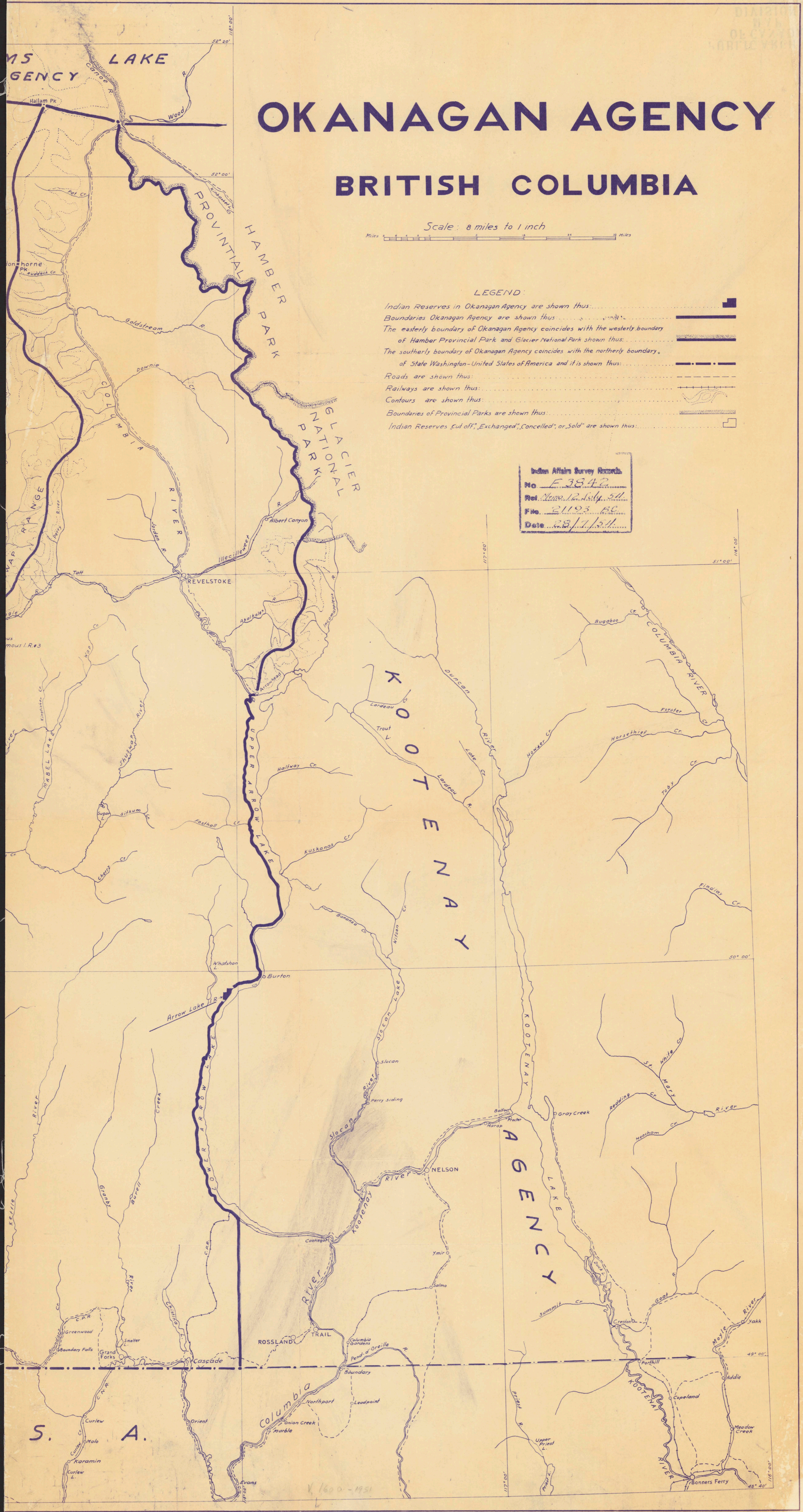
## BRITISH COLUMBIA

Scale: 8 miles to 1 inch

### LEGEND:

- Indian Reserves in Okanagan Agency are shown thus: 
- Boundaries Okanagan Agency are shown thus: 
- The easterly boundary of Okanagan Agency coincides with the westerly boundary of Hamber Provincial Park and Glacier National Park shown thus: 
- The southerly boundary of Okanagan Agency coincides with the northerly boundary of State Washington-United States of America and it is shown thus: 
- Roads are shown thus: 
- Railways are shown thus: 
- Contours are shown thus: 
- Boundaries of Provincial Parks are shown thus: 
- Indian Reserves 'cut off', 'Exchanged', 'Cancelled', or 'Sold' are shown thus: 

Indian Affairs Survey Records  
 No. F 3842  
 Ref. Nov. 12, 1951  
 File. 21193 BC  
 Date 28/1/51



F 3842